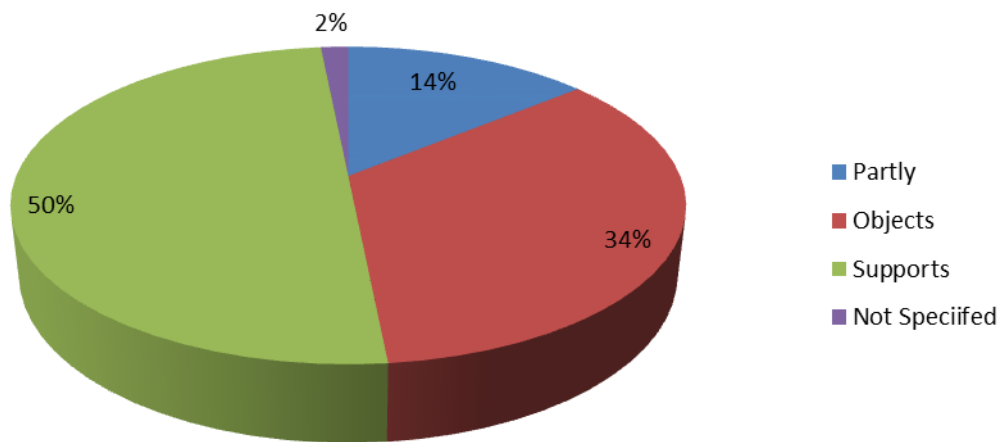




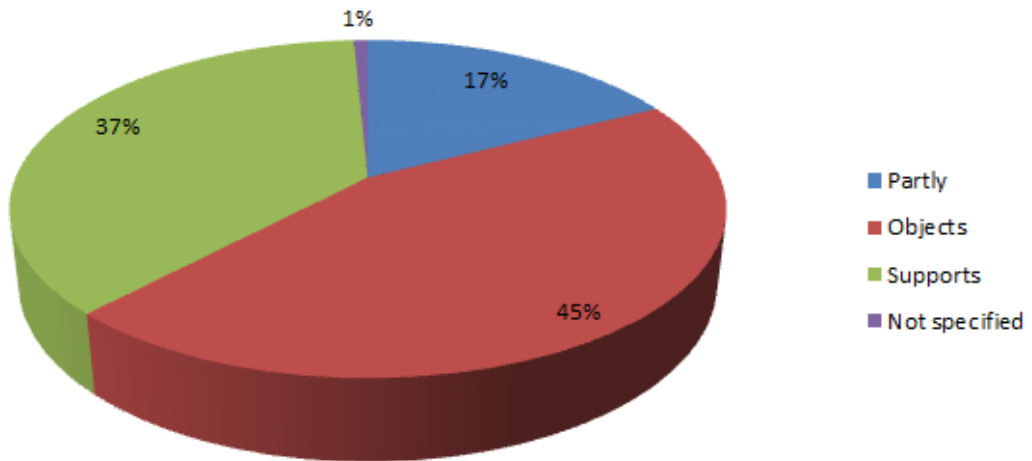
Appendix 2 – breakdown of comments received to proposed variation of PSPO 2018

Location	Comments supporting	Comments partly supporting	Comments objecting	Comments not specifying for or against	Total
Sandwich Nature Reserve, off Gazen Salts Sandwich	32	9	22	1	64
Princes Golf Course Dunes and Sandwich Bay Mudflats and Salt Marshes	49	23	59	1	132
Walkway adjacent to River Dour to Kearsney Abbey (café side) accessed from Minnis Lane	9	3	10	0	22
Children's Play Area Whitfield Recreation Ground	9	2	4	0	15
St Augustine's Churchyard, East Langdon	4	1	4	0	9
St Clements Churchyard, Knightrider Street, Sandwich	12	1	11	0	24
Hamilton Road Cemetery,, Deal	4	1	4	0	9
Total	119	40	114	2	275

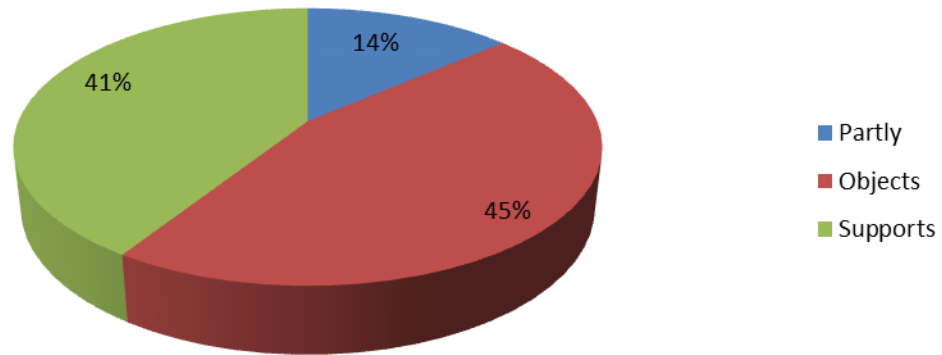
Sandwich Nature Reserve, Gazen Salts, Sandwich



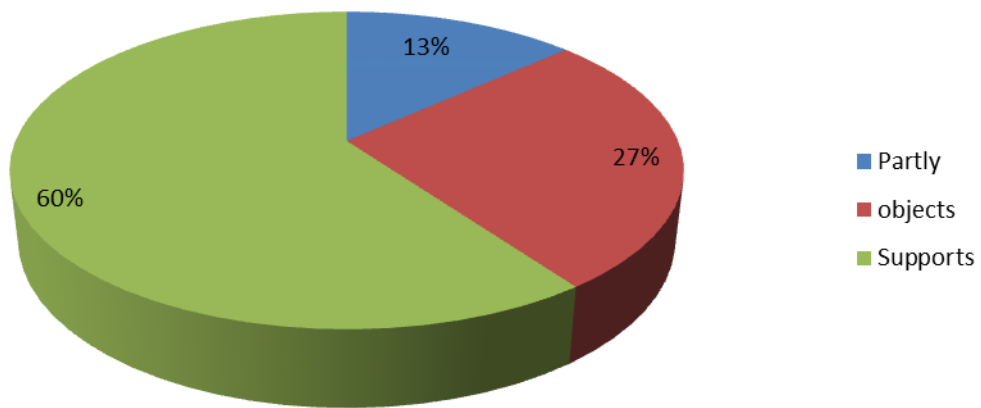
Princes Golf Course Dunes and Sandwich Bay Mudflats and Salt Marshes



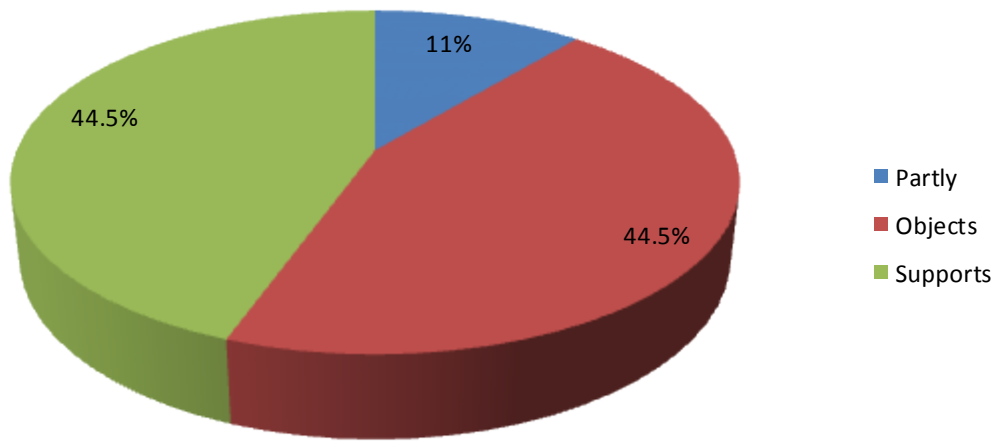
**Walkway that runs adjacent to River Dour
leading to Kearsney Abbey (Café side)
accessed from Minnis Lane**



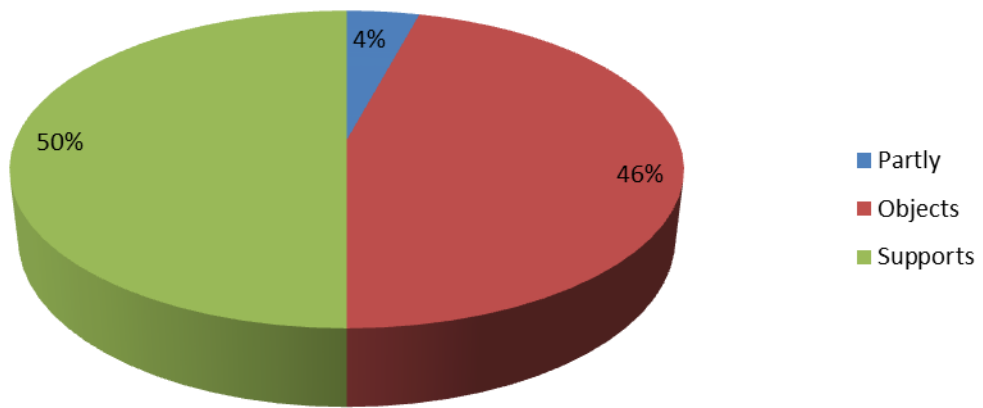
**Enclosed Childrens Play Area Whitfield
Recreation Ground**



St Augustine's Churchyard, East Langdon



St Clements Churchyard, Knightrider Street, Sandwich



Hamilton Road Cemetery, Hamilton Road, Deal

